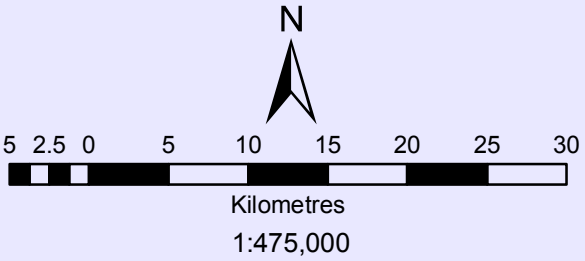
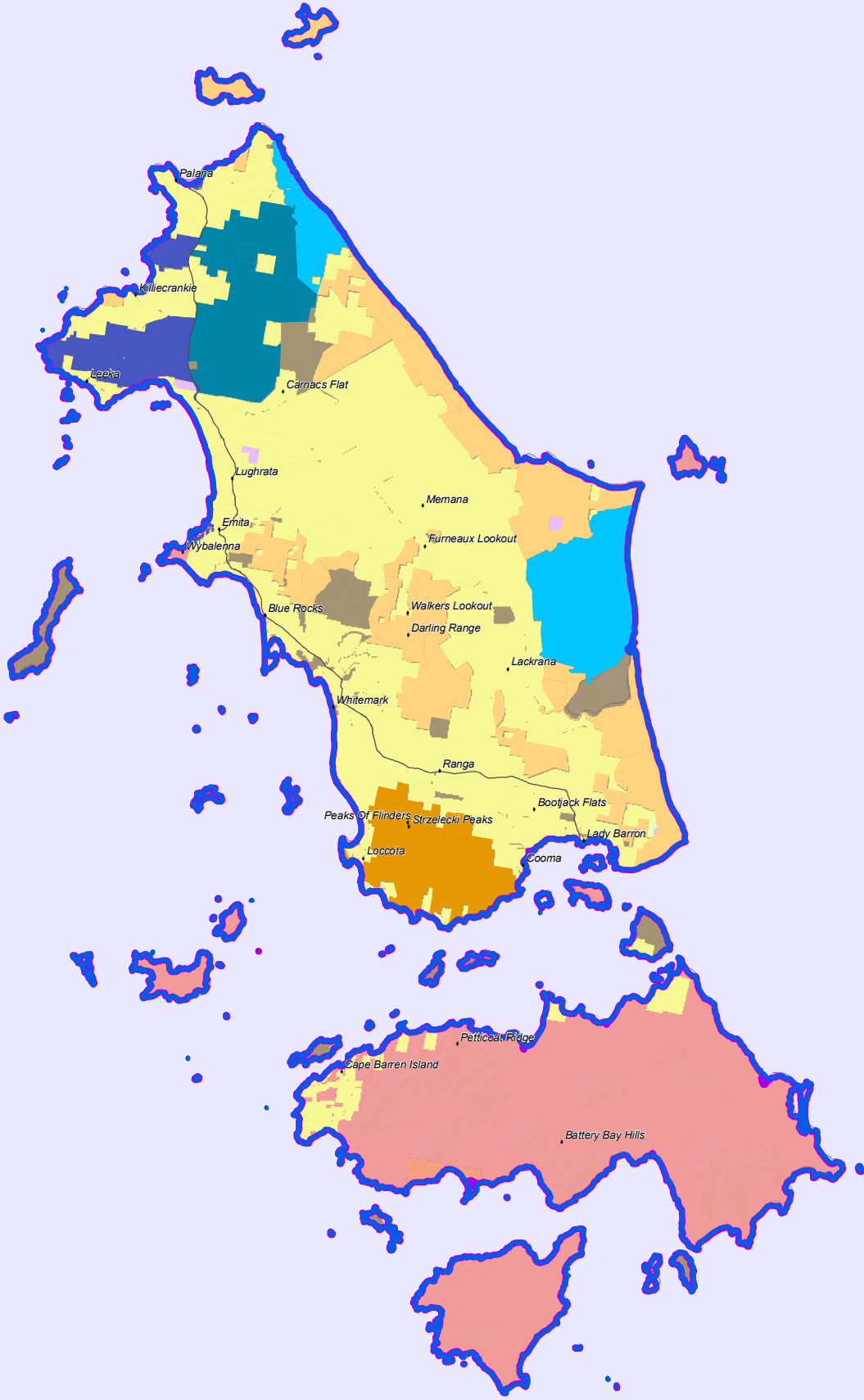
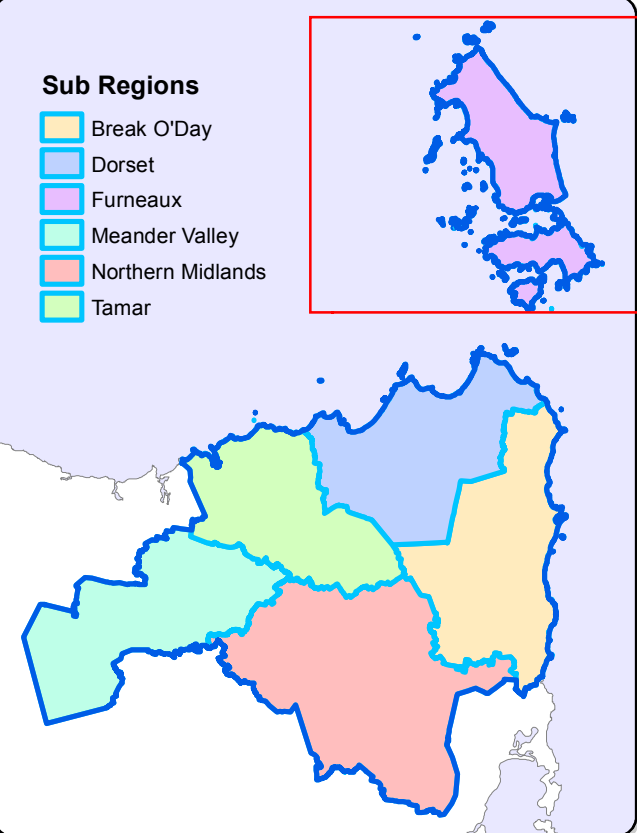


Kent Group Inset Map




Legend

- | | |
|------------------------|------------------------|
| CAR Reserves | Land Tenure |
| Conservation Area | Aboriginal Land |
| Forest Reserve | Commonwealth Land |
| Game Reserve | Crown Land |
| Historic Site | Private Land |
| National Park | State Forest |
| Nature Recreation Area | NRM North Region |
| Nature Reserve | NRM North Sub Regions |
| Private Reserves | Major Arterial Road |
| Regional Reserve | National/State Highway |
| State Reserve | |



Furneaux Sub Region
Map 3 - Tenure for the Northern NRM Region

Data Notes:
 Land Tenure: LIST Parcels (Categorised (ILS 2007), Private Reserves: LIST Private Reserves (ILS 2007), CAR Reserves (excl. informal reserves) (DPIW 2006)
 Land parcels that are owned by the Aboriginal Land Council of Tasmania but are listed as a private parcel in LIST Parcels may not display as Aboriginal Land on the map.
 Base data from theLIST, © State of Tasmania

Produced by: 
Hydro Tasmania
 Consulting
 Sustainable Resources and Energy
 Date: Sept 2008
 Reference: G4152_72
 Rev: 1
