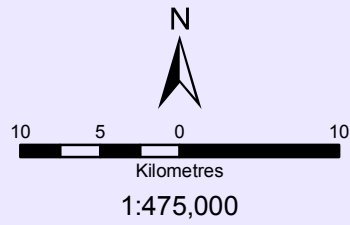
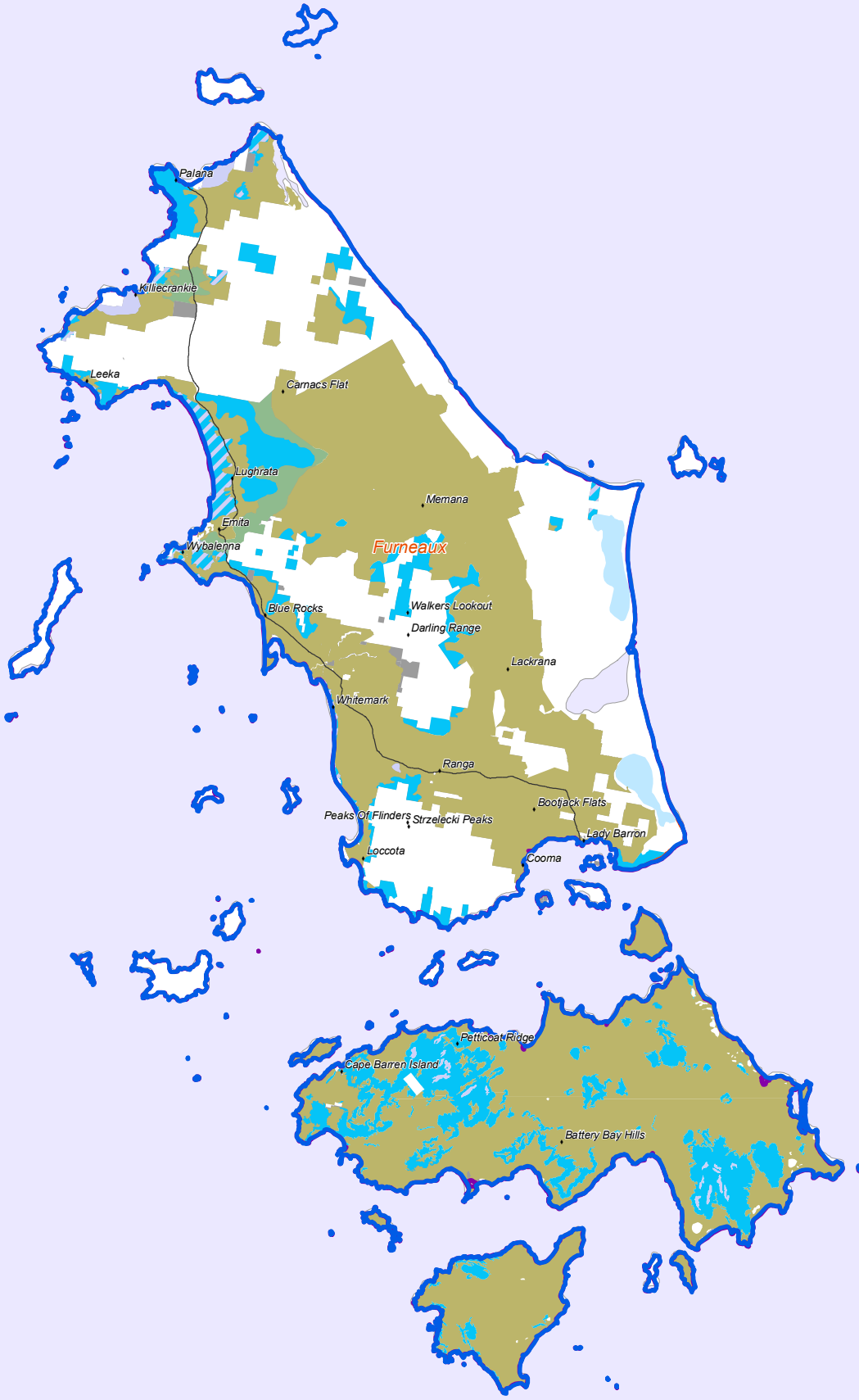


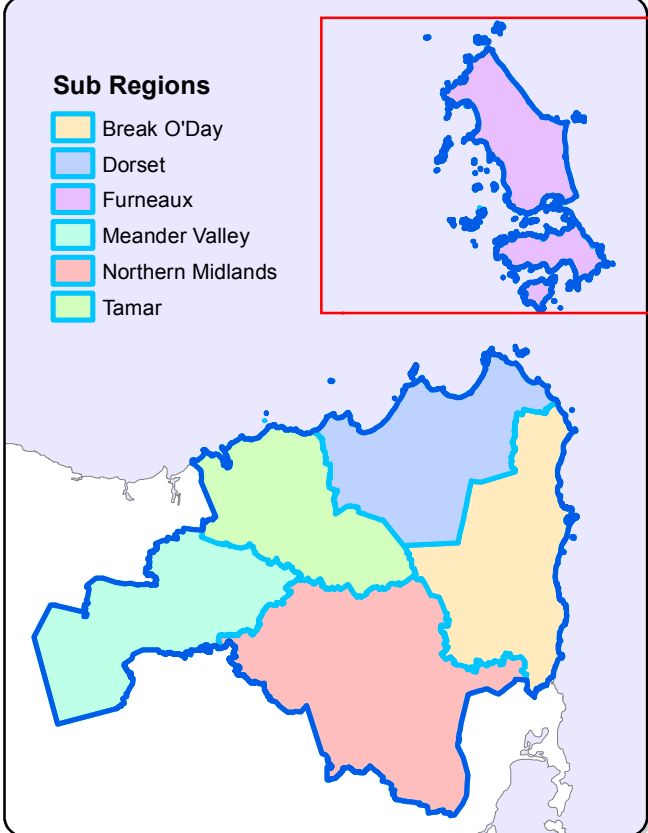


Kent Group Inset Map



### Legend

<b>Land Capability</b>	Unmapped Private Land
Class 2	NRM North Region
Class 3	NRM North Sub Regions
Class 3+4	CFEV Catchments
Class 4	Major Arterial Road
Class 4+3	National/State Highway
Class 4+5	
Class 5	
Class 5+4	
Class 5+6	
Class 6	
Class 6+5	
Class 6+7	
Class 7	



## Furneaux Sub Region

### Map 17 - Agricultural Land Capability Classes in the Northern NRM Region

Data Notes  
 Land Capability: Mapped and Modelled Land Capability (DPIW, 2007), Unmapped Private Property: LIST Parcels (Private) (DPIW, 2007)  
 CFEV Catchments: CFEV Catchments (CFEV, 2004)  
 Base data from theLIST, © State of Tasmania

Produced by:

**Hydro Tasmania**  
 Consulting  
 Sustainable Resources and Energy  
 Date: July 2008  
 Reference: G4152\_72  
 Rev: 0